

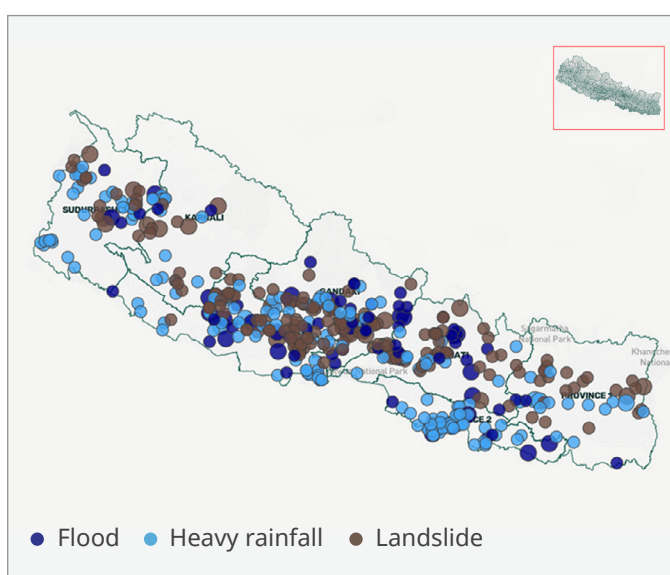


# 60 Days Monsoon Report 2078

(June 11 - August 16, 2021)

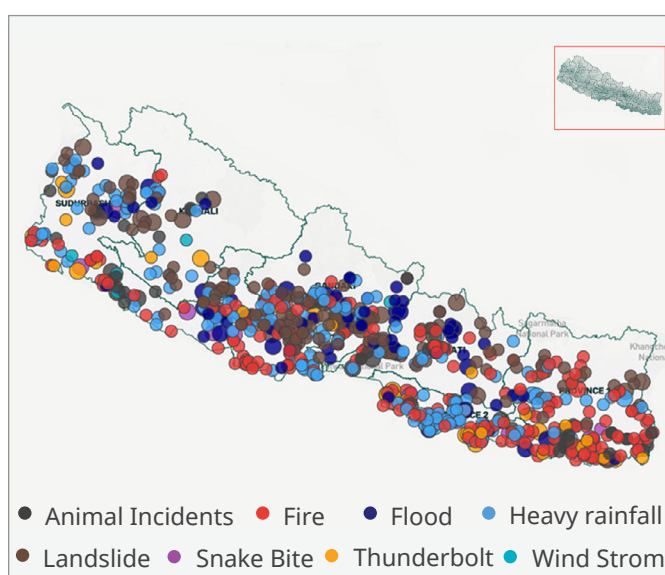
In Nepal, 60 districts are affected due to Monsoon-induced disasters (floods, landslides and heavy rainfall) during the initial 60 days of monsoon and 5 thousand 1 hundred and 18 people are relocated to safer places. Damage, rescue and relief operations during this period are mentioned below:

## Map of the damages due to Monsoon induced disaster during the initial 60 days of monsoon 2021 (June 11-August 16)



Map: <https://bipadportal.gov.np/incidents/>

## Map of the damages due to Monsoon induced major disaster during the initial 60 days of monsoon 2021 (June 11-August 16)

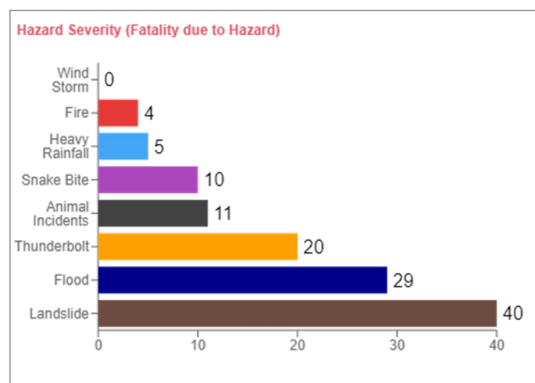
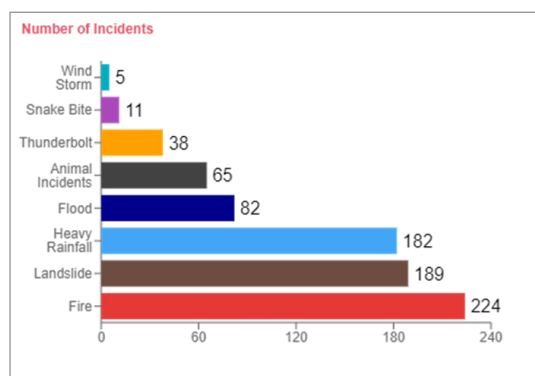


Map: <https://bipadportal.gov.np/incidents/>

## Monsoon induced disaster and human Casualties (June11-August16)

Disaster	Incident number	Death	Missing	Injured
Flood	81	29	28	8
Landslide	188	40	7	58
Heavy rainfall	182	5	0	25
<b>Total</b>	<b>451</b>	<b>74</b>	<b>35</b>	<b>91</b>

\*Source: <http://drrportal.gov.np/reports>



## Government and Private Physical structures damaged due to Monsoon-Related Disaster



### Private house damage

Partial - 163  
Complete - 713



### Government Offices

37



### Government/Community School

15



### Suspension Bridge

29



### Paved Bridge

27



### Hydropower project

25

## Highway damages due to Monsoon induced disaster

District	Highway Name	Location	Current situation
Sindhupalchowk	Road to Himriver Hydropower	BhoteKoshi Rural Municipality 2 Lipping	Completely interrupted
	Arniko Highway	BhoteKoshi Rural Municipality 2 Chitre	Road blocked due to road liquefaction.
Morang	Hulaki Highway	Ratuwamai Municipality 3, Chaukighat	Bridge damaged due to flood
Lalitpur	Kantilok Highway	Bagmati Rural Municipality 6, Rumba	Road blocked due to landslide
	Kantilok Highway	Bagmati Rural Municipality 3 Bhalukhola	Road blocked due to landslide
Manang	Manang-Besisahar	Chame Municipality ward no. 4 Chame	Road blocked due to landslide
Mustang	Beni-Jomsom	Thasang Rural Municipality 4 Thaplang	Road blocked due to road surface cutting by Thaplang river.
Bajura	Martadi-Kolti Road Section	Budinanda Municipality 2 DangSanghu Khola	Road blocked due to road damage by river water flow.
	Sanfe-Martadi	Budiganga Municipality 1 Amkot	Road blocked due to landslide

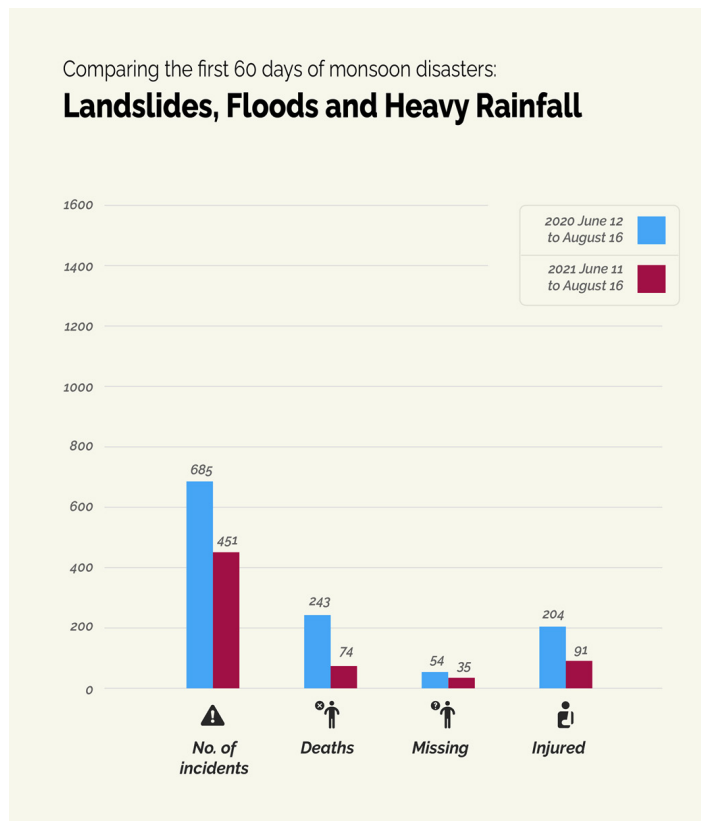
## Detail of relief materials dispatched to different districts since the onset of monsoon

Tent	Tarpaulin	Sleeping Bag	Mattress	Plastic Sheet	Blanket	Generator
1474	3626	194	10	30	80	2

## Search, rescue and relief operations in regards to monsoon induced disaster

- 278 people were rescued by helicopter so far.
- Similarly, 454 people were rescued by road vehicle. With this, a total of 7hundred 32 people were rescued.
- Road Department is making effort to clear the blocked roads.

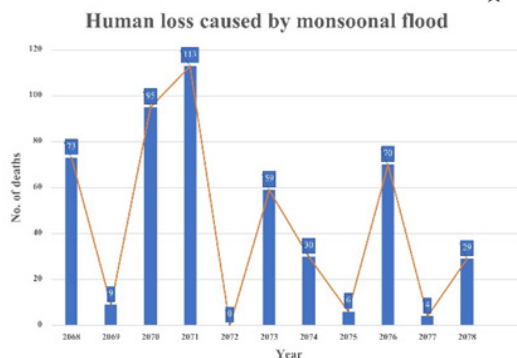
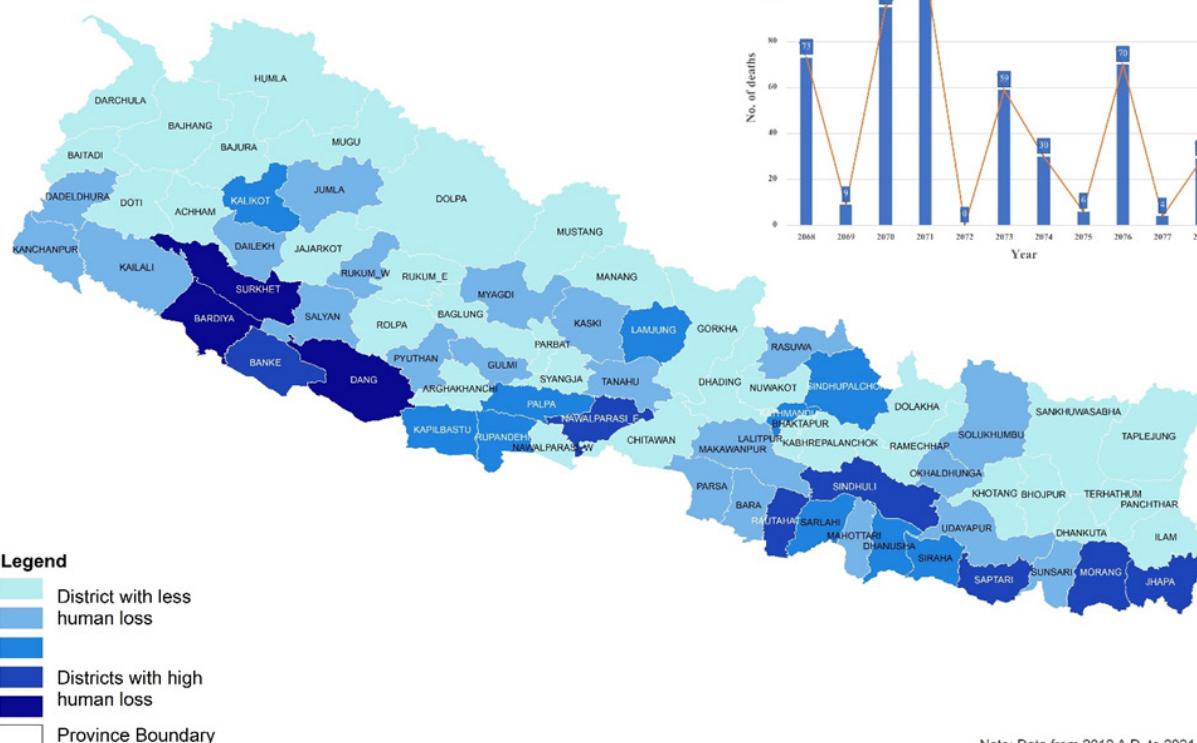
Comparative details between last year and this year damage caused due to flood, landslide and heavy rainfall



10 years human casualties due to monsoon induced Floods, Landslides and Heavy Rainfall

**Nepal**

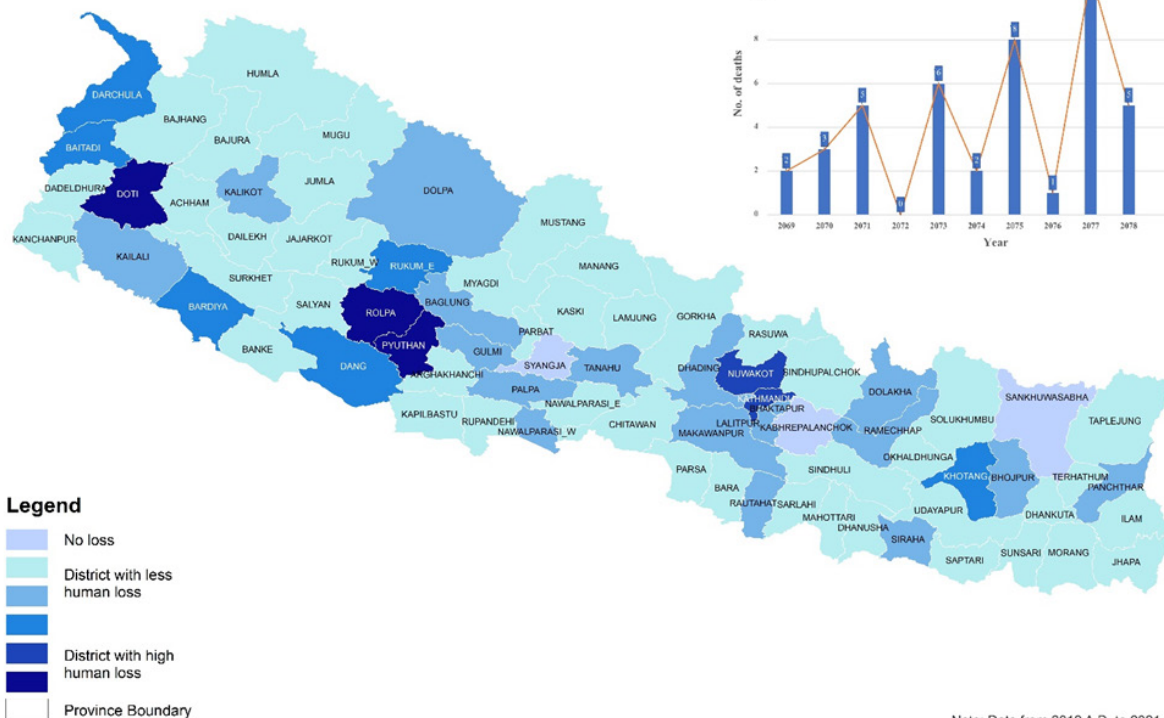
Human Loss Caused by Monsoonal Flood



Note: Data from 2012 A.D. to 2021 A.D.

## Nepal

### Human Loss Caused by Heavy Rainfall



## Nepal

### Human Loss Caused by Monsoonal Landslide

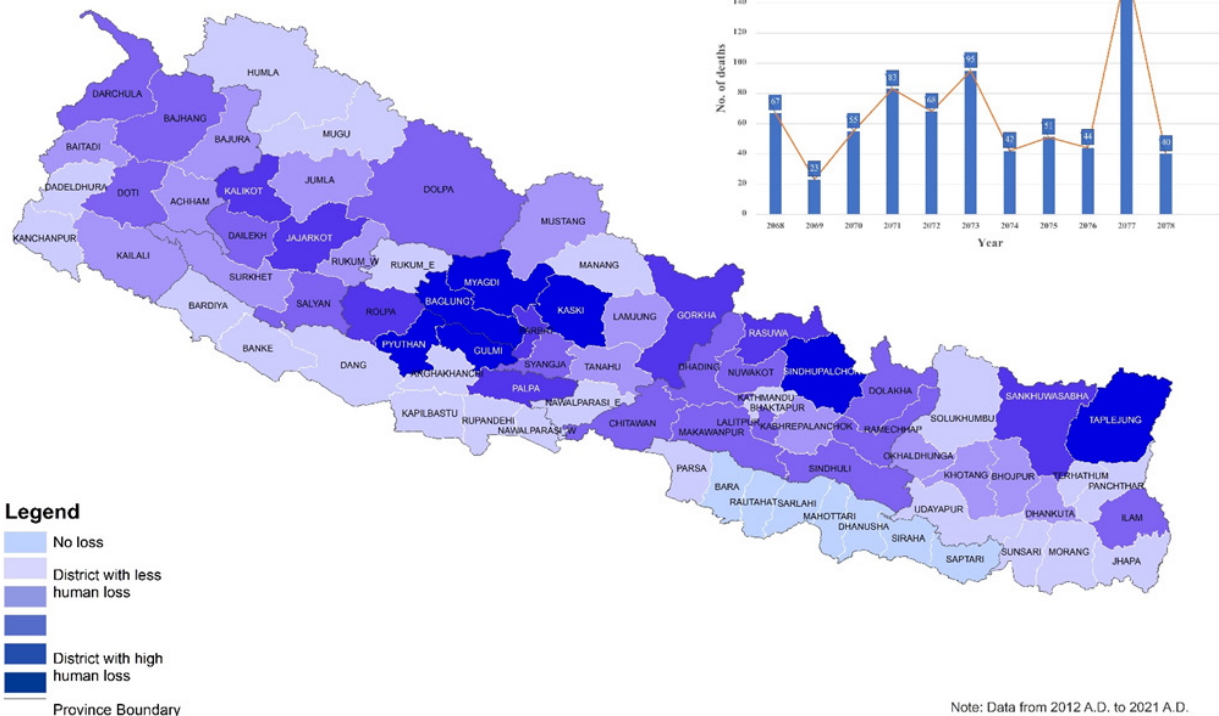


Photo of this year monsoon induced disaster damages



Landslide of Bhemathnag at the top of Melamchi River in Sindhupalchowk.  
Photo: Vikash Lamsal



Government of Nepal  
Ministry of Home Affairs  
**National Disaster Risk Reduction and Management Authority**  
Singhadurbar, Kathmandu